EXHIBIT C

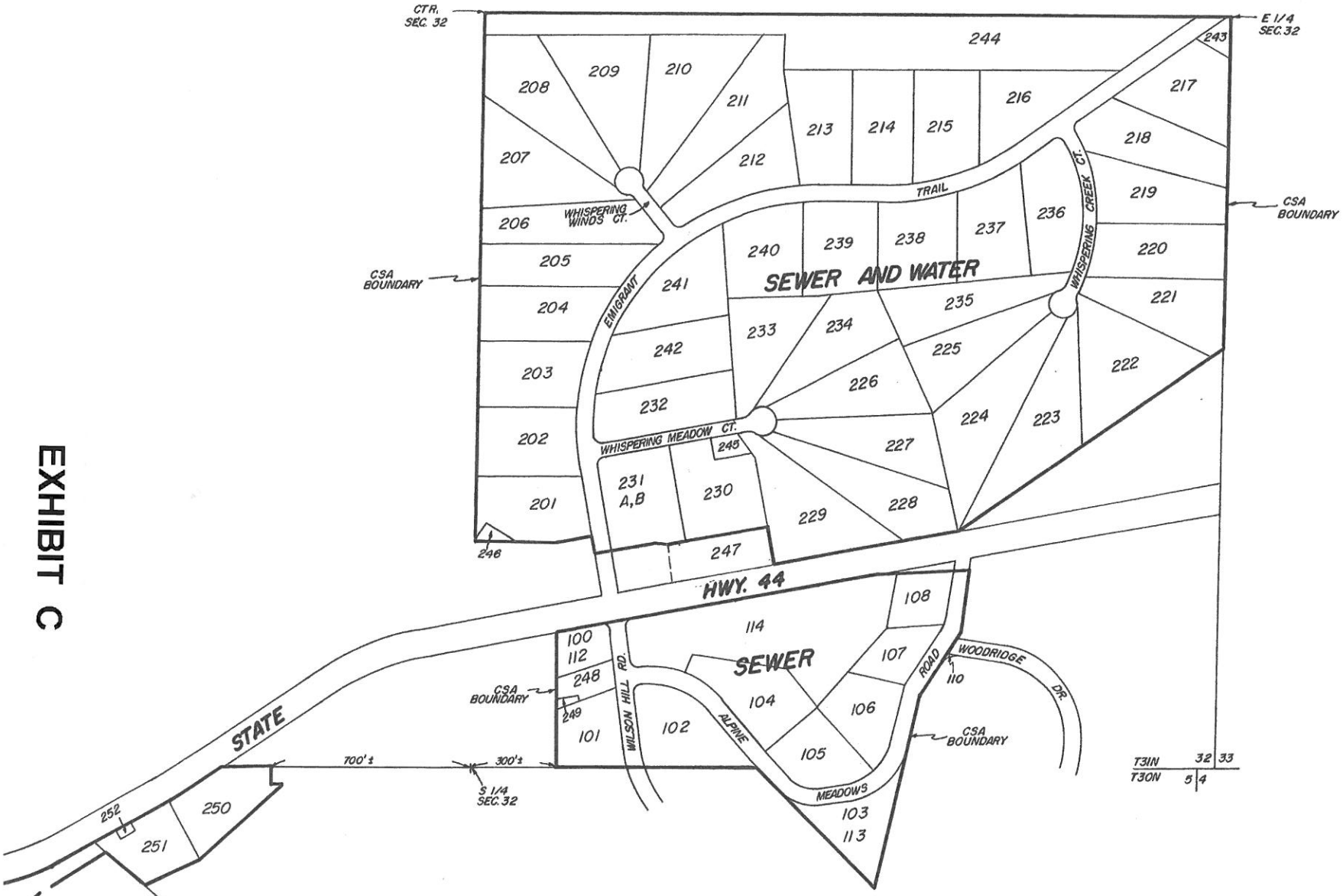

TOTAL AREAS

SEWER = 149.3 AC.
0.233 SQ.MI.

WATER = 106.5 AC.
0.166 SQ.MI.

NO TREATMENT PLANT WITHIN THIS DISTRICT

C.S.A. NO. 13
ALPINE MEADOWS (SEWER AND WATER)

LOCATED IN THE SE1/4 OF SEC. 32, T31N, R1E AND THE N1/2 OF SEC. 5, T30N, R1E, M.D.M., IN THE UNINCORPORATED TERRITORY OF SHASTA COUNTY, STATE OF CALIFORNIA

DATE: APRIL 1997

SCALE: 1" = 200'

SHEET 1 OF 1

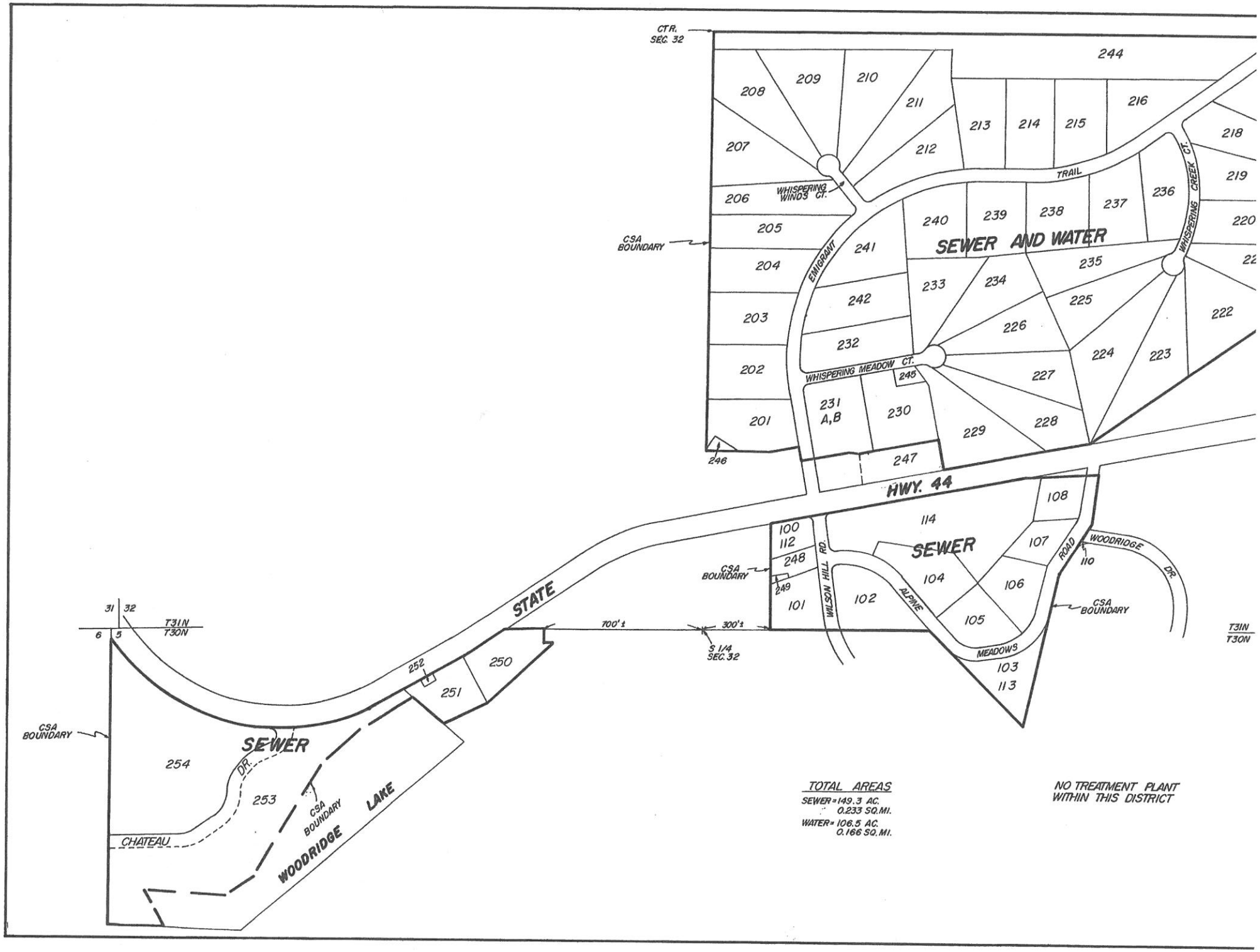
CTR. SEC. 32
CSA BOUNDARY
SEWER AND WATER
EMIGRANT
TRAIL
WHISPERING WINDS CT.
WHISPERING CREEK CT.
WHISPERING MEADOW CT.
HWY. 44
STATE
700'±
300'±
S 1/4 SEC. 32
SEWER
WILSON HILL RD.
ALPINE MEADOWS
WOODRIDGE ROAD
WOODRIDGE DR.
T31N
T30N
31
32
6
5
SEWER
DR.
CHATEAU
WOODRIDGE LAKE
TOTAL AREAS
SEWER = 149.3 AC.
0.233 SQ. MI.
WATER = 106.5 AC.
0.166 SQ. MI.
NO TREATMENT PLANT WITHIN THIS DISTRICT

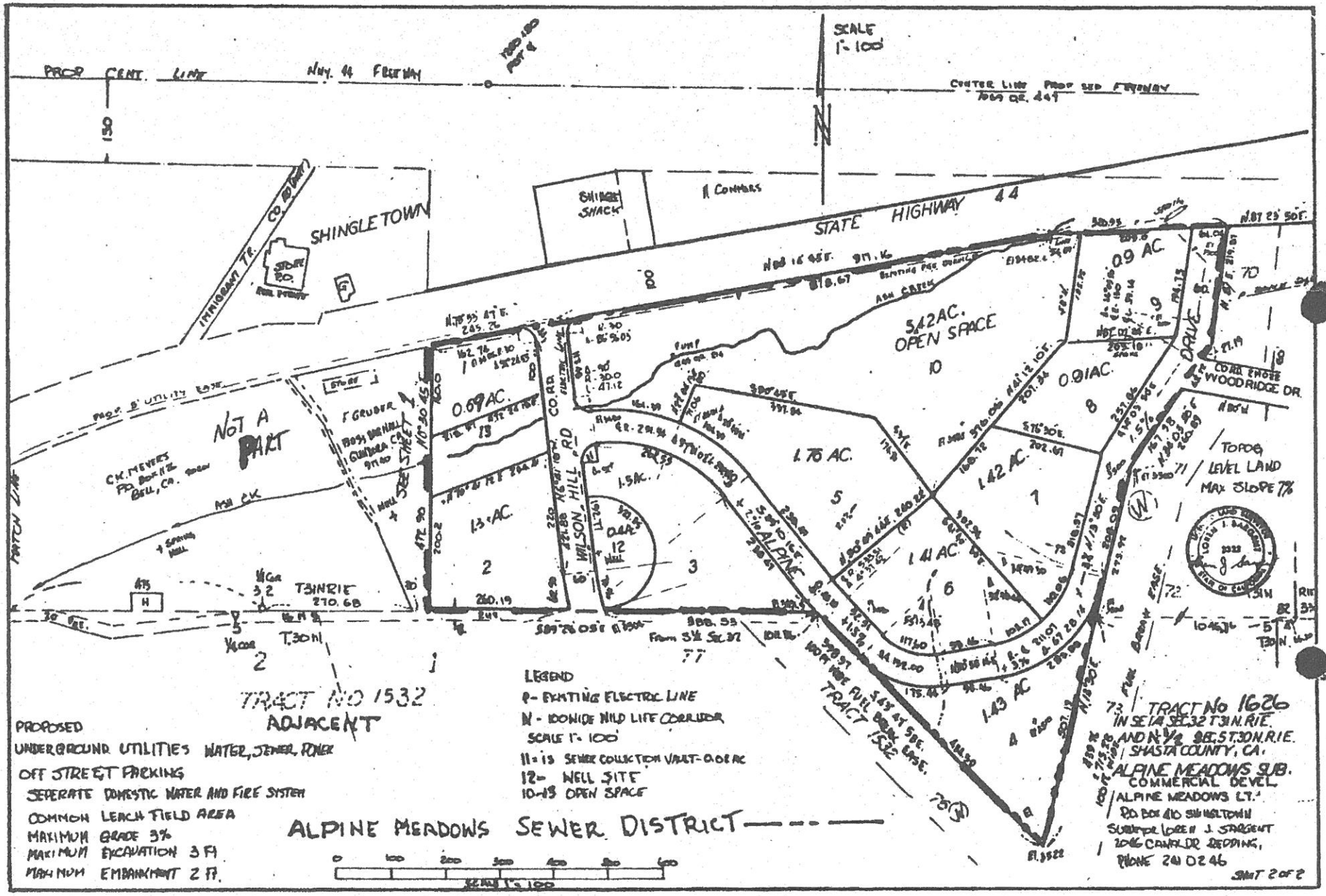
SCALE 1"=100'
PROP CENT. LINE
HWY. 44 FREEWAY
CENTER LINE PROPOSED FREEWAY
STATE HIGHWAY 44
SHINGLETOWN
SHINGLE SHACK
CONNORS
IMMIGRANT TR.
CO. ROAD
STORE PO.
NOT A PART
C.K. MEYERS
PO BOX 112
BELL, CA.
F. GRUBER
ROSS MCNALL
GUADALUPE CA
91100
SEE SHEET 1
PROP. 8' UTILITY EASE.
PARCEL LINE
ASH CK.
ASH CREEK
CO. RD.
HILL RD
WILSON
ALPINE
0.69 AC.
1.3 AC.
1.5 AC.
0.4 AC.
5.42 AC. OPEN SPACE
1.76 AC.
1.42 AC.
1.41 AC.
1.43 AC.
0.91 AC.
0.9 AC.
DRIVE
WOODRIDGE DR.
TOPOG LEVEL LAND MAX SLOPE 7%
T3N R1E
T.30N.
TRACT NO 1532 ADJACENT
TRACT NO 1626 IN SE 1/4 SEC. 32 T.3N. R.1E. AND N. 1/2 SEC. 5 T.3N. R.1E. SHASTA COUNTY, CA.
ALPINE MEADOWS SUB.
COMMERCIAL DEVEL.
ALPINE MEADOWS LT.
PO BOX 410 SHINGLETOWN
SURVEYOR LOREN J. SARGENT
2046 CANYON DR REDDING,
PHONE 241 0246
SHEET 2 OF 2
PROPOSED
UNDERGROUND UTILITIES WATER, SEWER, POWER
OFF STREET PARKING
SEPERATE DOMESTIC WATER AND FIRE SYSTEM
COMMON LEACH FIELD AREA
MAXIMUM GRADE 3%
MAXIMUM EXCAVATION 3 FT.
MAXIMUM EMBANKMENT 2 FT.
LEGEND
P- EXISTING ELECTRIC LINE
N - IDONIDE WILD LIFE CORRIDOR
SCALE 1"= 100'
11=15 SEWER COLLECTION VAULT-0.08 AC
12= WELL SITE
10-13 OPEN SPACE
ALPINE MEADOWS SEWER DISTRICT
0 100 200 300 400 500 600
SCALE 1"=100'